CURRENT SITUATION MAP OF SEASONAL MIGRATORY AGRICULTURAL WORKERS' TENT SETTLEMENT AREAS IN ORDU PROVINCE

28 Tent Settlement | 1484 Tent | 8906 Person | 4543 Child

6 person — Average number of people living in a single tent is 6.

NOTE ON CURRENT SITUATION

In August 2020, Provincial Child Prevention Unit personnel and Development Workshop field experts visited 28 temporary tent settlements in Ünye, İkizce, Altınordu, Perşembe, Fatsa and Ulubey districts of Ordu province where seasonal migratory agricultural workers live. Identification forms were filled out based on the declarations of agricultural labour intermediaries (locally called elçi, dayıbaşı, or cavuş) and the adults living in 9 settlements including 5 METİP and 4 temporary tent settlements. Data regarding 19 temporary tent settlements on the banks of Fatsa-Elekçi stream and in Perşembe-Elfirli were obtained in line with the statements of the inhabitants as well as by a rapid assessment There are 28 temporary tent settlements in 6 districts of Ordu province. The coverage of the data obtained as a result of the fieldwork conducted in 9 tent settlements was used for the estimation of the population of 19 temporary tent settlements. All data were analysed and reflected to the **Current Situation Map.**

HOW WAS THE NUMBER OF PERSONS AND CHILDREN CALCULATED?

In order to estimate the number of seasonal migratory agricultural workers and their children living in temporary settlements and METİP settlements in Ünye, İkizce, Altınordu, Perşembe, Fatsa and Ulubey districts of Ordu during hazelnut harvesting season (August-September), the coverage per tent was calculated using the data on the total number of people and children obtained as a result of the fieldwork conducted in 9 tent settlements; 5 METİP settlements and 4 temporary tent settlements in these districts. These determined numbers and overages were for the estimation of the population of 19 temporary tent settlements located on the banks of Fatsa-Elekçi stream and in Perşembe-Elfirli identified by a rapid assessment.

In order to estimate the total population and especially the distribution of age groups of children, average number of inhabitants per tent was calculated on the basis of data collected from 5 tents randomly selected in 9 settlements visited during fieldwork conducted in August 2020 in Ünye, İkizce, Altınordu, Perşembe, Fatsa and Ulubey districts. The distribution of age groups of children in these tents was as follows: 0-5 age group (0.94 children), 6-9 age group (0.70), 10-14 age group (0.0x) and 14-18 age group (0.0x). The number of children and children and distribution of these children by age groups was calculated by multiplying these overages with the total number tents in all (28) temporary settlements in the province.

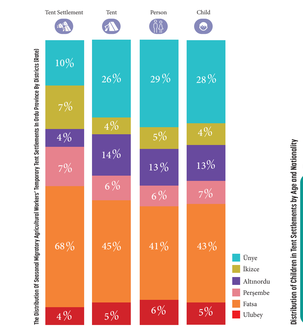

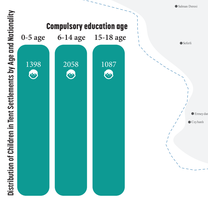

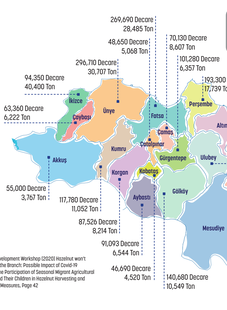

Data on Hazelnut Production Areas and Amounts in Ordu Province (2019) Decare-Bin Ton

Source: Development Workshop (2020) Hazelnut won't Remain on the Branch: Possible Impact of Covid-19 Outbreak the Participation of Seasonal Migrant Agricultural Workers and Their Children in Hazelnut Harvesting and Necessary Measures, Page 42

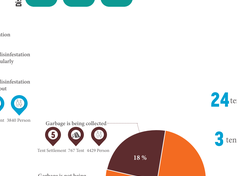

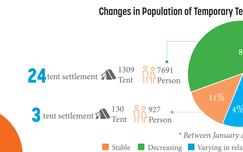

There are five types of labour involved in hazelnut production

1. Hazelnut harvested by household/family close relative labour
2. Hazelnut harvested by sharecroppers
3. Hazelnut harvested by foreign migrant workers
4. Hazelnut harvested by local workers
5. Hazelnut harvested by seasonal migrant agricultural workers

HAZELNUT PRODUCTION PROCESS STEPS BY MONTH

January	February	March	April	May	June	July	August	September	October	November	December
Catkins appear	Pollination begins	Buds and leaves appear	hazelnut seed appear	The clusters become larger, the hazelnut fruit begins to develop	I production estimation is made according to the hazelnut clusters	The hazelnut fruit grows and the shell hardens	Hazelnut harvested	Storage	Marketing	Preparation for the next year	Preparation for the next year
The female flowers (catkins), which will become hazelnut clay tens, start to appear. To get a high yield, the catkins should be pollinated. However, the catkins affected by the cold, they should be protected against the cold. Hazelnuts are administered to combat against pests such as the Cockchafer Snake and the Pear Bright Beetle.	The catkins become mature and male flowers (catkins) begins to ferment for ovum is administered to feed. As pollinated catkins need to get a good shape, the fertilized ovaries are picked by hand to stop the growth of small, light ones and the moths which egert the winter in their cocoons.	The air and soil warm and nature begins to wake up. Hazelnut suckers (fertilizer) are given to the soil. The pesticides are administered to combat against the Cockchafer Snake, gall mites and other pests such as weevils. The pesticides are used against late spring frosts and branches which were damaged in winter are cleaned.	The cornelian egg-eat the hazel gall mite, which is a small, light shield bug, is carried out. Nitrogenous fertilizing ends, but the fertilizing lime and potassium are given.	As it is the period when all creatures wake from hibernation, the pests of hazelnut clusters begin to develop its fluz, this is the reason when the hazelnut pests start to develop and grow. Cimelatory against the nut weevil is carried out. The nuts are ripe when the husks are the size of a lentil.	Herbicides are administered against the weeds. In the month of this month to control weeds or foreign plants such as vetches or blackberry, herbicides are administered against the European Fruit Tortrix moth and the Pear Bright Beetle.	If there is a drought, irrigation is necessary. Hazelnut harvest is fruit is well developed and does not fall from the branch. Before the harvest, the husks of the fruit, tools and equipment, preparation of the threshing, and the pesticides and pesticides are administered. If there is a high concentration of the, green shield bug nymph.	Hazelnuts are harvested manually from the branches. The fruits collecting baskets which were shaken to the ground. After the harvest, threshing, drying and packaging are carried out.	In places where threshing is delayed, the hazelnuts are left in branches and winter fertilization begins, as preparation for next year. Pesticide and fertilizer are used. Insecticide sprays are applied in these months.	The product is sold. The tasks of pruning, cleaning the branches and winter fertilization begins, as preparation for next year. Pesticide and fertilizer are used. Insecticide sprays are applied in these months.	Removal of dry branches. Completing the winter fertilization. Phosphorus (phosphorus) is places not yet carried out. Liming, depending on the pH level of the soil.	Liming is carried out (if not already done). Pruning of dry, broken, contact and knee-high, are carried out. Terraces are made to protect and increase the productivity of the soil, water and fertilizer. Agari hedges are pruned. Dry and broken branches trees are trimmed. Training and capacity building activities are carried out.

Funding for this project was provided by the United States Department of Labor

This material does not necessarily reflect the views or policies of the United States Department of Labor, nor does the mention of trade names, commercial products, or organizations imply endorsement by the United States Government.

Source: Development Workshop (2020) Hazelnut, wasn't Remain on the Branch: Possible Impact of Covid-19 Outbreak the Participation of Seasonal Migrant Agricultural Workers and Their Children in Hazelnut Harvesting and Necessary Measures, Page 42

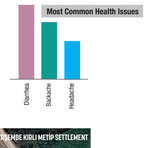

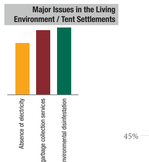

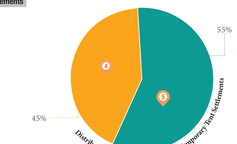

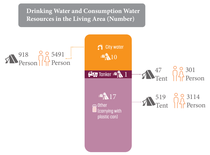

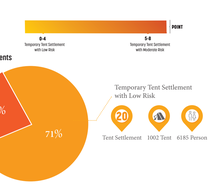

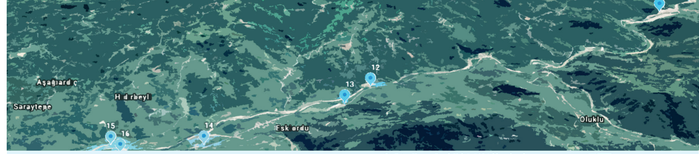

On Fatsa-Korgan Road, Kaleönü Neighbourhood

There are 14 tents in the tent settlement located nearby Kaleönü neighbourhood in the 3rd kilometre on Fatsa-Korgan road. This tent settlement is exposed to various risks for being located on the main road. It is observed that city water could not be used in the settlement, so the source of drinking water and water for consumption is carrying water with jerricans filled from the nearest water source. There is no electricity and lighting pole, and garbage is not being collected. There are 84 people living in this tent settlement, 43 of which are children.

Number of Tents	Number of Children	Number of People
14	43	84

On Fatsa-Korgan Road, Çömlekli Neighbourhood

There are 7 tents in the tent settlement located nearby Çömlekli neighbourhood in the 4.4th kilometre on Fatsa-Korgan road. This tent settlement is exposed to various risks for being located on the main road. It is observed that city water could not be used in the settlement, so the source of drinking water and water for consumption is carrying water with jerricans filled from the nearest water source. There is no electricity and lighting pole, and garbage is not being collected. There are 42 people living in this tent settlement, 21 of which are children.

Number of Tents	Number of Children	Number of People
7	21	42

Around Saraytepe and Çömlekli Neighbourhoods, on Fatsa-Korgan Road

There are 11 tents in the tent settlement located nearby Saraytepe and Çömlekli neighbourhoods in the 5.4th kilometre on Fatsa-Korgan road. This tent settlement is exposed to various risks for being located on the main road. It is observed that city water could not be used in the settlement, so the source of drinking water and water for consumption is carrying water with jerricans filled from the nearest water source. There is no electricity and lighting pole, and garbage is not being collected. There are 66 people living in this tent settlement, 34 of which are children.

Number of Tents	Number of Children	Number of People
11	34	66

On Fatsa-Korgan Road, Çömlekli Neighbourhood

There are 14 tents in the tent settlement located nearby Çömlekli neighbourhood in the 5.4th kilometre on Fatsa-Korgan road. This tent settlement is exposed to various risks for being located on the main road. It is observed that city water could not be used in the settlement, so the source of drinking water and water for consumption is carrying water with jerricans filled from the nearest water source. There is no electricity and lighting pole, and garbage is not being collected. Workers come from Gaziantep and Malatya. There are 84 people living in this tent settlement, 43 of which are children.

Number of Tents	Number of Children	Number of People
14	43	84

Saraytepe Neighbourhood, Around the Bridge, Elekçi Stream Bed

There are 81 tents in the tent settlement located nearby the bridge in Saraytepe Neighbourhood, on the bed of Elekçi stream located at 5.9th kilometre on Fatsa-Korgan road. This tent settlement is exposed to various risks like flood, disaster and drowning for being located on the side road and bed of Elekçi stream. It is observed that city water could not be used in the settlement, so the source of drinking water and water for consumption is carrying water with jerricans filled from the nearest water source. There is no electricity and lighting pole, and garbage is not being collected. There are 486 people living in this tent settlement, 248 of which are children.

Number of Tents	Number of Children	Number of People
81	248	486

Saraytepe Neighbourhood, Around the Bridge

There are 90 tents in the tent settlement located nearby the bridge in Saraytepe Neighbourhood located in the 6th kilometre on Fatsa-Korgan road. This tent settlement is exposed to various risks like flood, disaster and drowning for being located on the main road and bed of Elekçi stream. It is observed that city water could not be used in the settlement, so the source of drinking water and water for consumption is carrying water with jerricans filled from the nearest water source. There is no electricity and lighting pole, and garbage is not being collected. Workers come from Adıyaman, Gaziantep and Malatya. There are 354 people living in this tent settlement, 181 of which are children.

Number of Tents	Number of Children	Number of People
90	275	540

Saraytepe Neighbourhood, Around the Bridge

There are 59 tents in the tent settlement located nearby the bridge in Saraytepe Neighbourhood in the 6.1st kilometre on Fatsa-Korgan road. This tent settlement is exposed to various risks like flood, disaster and drowning for being located on the main road and a stream bed. It is observed that city water could not be used in the settlement, so the source of drinking water and water for consumption is carrying water with jerricans filled from the nearest water source. There is no electricity and lighting pole, and garbage is not being collected. Workers come from Adıyaman, Gaziantep and Malatya. There are 354 people living in this tent settlement, 181 of which are children.

Number of Tents	Number of Children	Number of People
59	181	354

Near Saraytepe METİP Area

There are 10 tents in the tent settlement located nearby Fatsa METİP area in the 6.1st kilometre on Fatsa-Korgan road. This tent settlement is exposed to various risks like flood, disaster and drowning for being located near Elekçi stream. It is observed that city water could not be used in the settlement, so the source of drinking water and water for consumption is carrying water with jerricans filled from the nearest water source. There is no electricity and lighting pole, and garbage is not being collected. Workers come from Adıyaman, Gaziantep and Malatya. There are 60 people living in this tent settlement, 31 of which are children.

Number of Tents	Number of Children	Number of People
10	31	60

On Fatsa-Korgan Road, Saraytepe Neighbourhood

There are 20 tents in the tent settlement located nearby Saraytepe neighbourhood in the 6.7th kilometre on Fatsa-Korgan road. This tent settlement is exposed to various risks for being located on the main road. It is observed that city water could not be used in the settlement, so the source of drinking water and water for consumption is carrying water with jerricans filled from the nearest water source. There is no electricity and lighting pole, and garbage is not being collected. There are 120 people living in this tent settlement, 61 of which are children.

Number of Tents	Number of Children	Number of People
20	61	120

Bahçeler

There are 21 tents in the tent settlement located nearby Bahçeler neighbourhood in the 7.9th kilometre on Fatsa-Korgan road. This tent settlement is exposed to various risks for being located on the main road. It is observed that city water could not be used in the settlement, so the source of drinking water and water for consumption is carrying water with jerricans filled from the nearest water source. There is no electricity and lighting pole, and garbage is not being collected. There are 126 people living in this tent settlement, 64 of which are children.

Number of Tents	Number of Children	Number of People
21	64	126

Hıdırbeyli

On Fatsa-Korgan Road, Hıdırbeyli Neighbourhood

There are 23 tents in the tent settlement located nearby Hıdırbeyli Neighbourhood in the 9.2th kilometre on Fatsa-Korgan road. This tent settlement is exposed to various risks for being located on the main road. It is observed that city water could not be used in the settlement, so the source of drinking water and water for consumption is carrying water with jerricans filled from the nearest water source. There is no electricity and lighting pole, and garbage is not being collected. There are 138 people living in this tent settlement, 70 of which are children.

Number of Tents	Number of Children	Number of People
23	70	138

On Fatsa-Korgan Road, Saraytepe Neighbourhood

There are 32 tents in the tent settlement located nearby Saraytepe neighbourhood in the 6.9th kilometre on Fatsa-Korgan road. This tent settlement is exposed to various risks for being located on the main road. It is observed that city water could not be used in the settlement, so the source of drinking water and water for consumption is carrying water with jerricans filled from the nearest water source. There is no electricity and lighting pole, and garbage is not being collected. There are 192 people living in this tent settlement, 98 of which are children.

Number of Tents	Number of Children	Number of People
32	98	192

Hıdırbeyli Neighbourhood, entrance from Fatsa-Korgan Main Road

There are 7 tents in the tent settlement located nearby Hıdırbeyli Neighbourhood in the 8.5th kilometre on Fatsa-Korgan road. This tent settlement is exposed to various risks for being located on the main road. It is observed that city water could not be used in the settlement, so the source of drinking water and water for consumption is carrying water with jerricans filled from the nearest water source. There is no electricity and lighting pole, and garbage is not being collected. There are 42 people living in this tent settlement, 21 of which are children.

Number of Tents	Number of Children	Number of People
7	21	42

Hıdırbeyli Neighbourhood

There are 18 tents in the tent settlement located nearby the Elekçi stream bed in Hıdırbeyli Neighbourhood in the 8.5th kilometre on Fatsa-Korgan road. This tent settlement is exposed to risks of flood, disaster and drowning for being located on a stream bed. It is observed that city water could not be used in the settlement, so the source of drinking water and water for consumption is carrying water with jerricans filled from the nearest water source. There is no electricity and lighting pole, and garbage is not being collected. There are 108 people living in this tent settlement, 55 of which are children.

Number of Tents	Number of Children	Number of People
18	55	108

Eskiordu Vicinity, on Fatsa-Korgan Road

There are 65 tents in the tent settlement located nearby the animal farm in Eskiordu Neighbourhood in the 10.7th kilometre on Fatsa-Korgan road. This tent settlement is exposed to various risks for being located on the main road and very close to an animal farm. It is observed that city water could not be used in the settlement, so the source of drinking water and water for consumption is carrying water with jerricans filled from the nearest water source. There is no electricity and lighting pole, and garbage is not being collected. There are 390 people living in this tent settlement, 199 of which are children.

Number of Tents	Number of Children	Number of People
65	199	390

Eski Ordu

Büyük Koç

There are 8 tents in the tent settlement located nearby Büyükkoç Neighbourhood in the 11.4th kilometre on Fatsa-Korgan road. This tent settlement is exposed to various risks for being located on the main road. It is observed that city water could not be used in the settlement, so the source of drinking water and water for consumption is carrying water with jerricans filled from the nearest water source. There is no electricity and lighting pole, and garbage is not being collected. There are 48 people living in this tent settlement, 24 of which are children.

Number of Tents	Number of Children	Number of People
8	24	48

Fatsa İslamdağ 1

There are 27 tents in the tent settlement located at the entrance of İslamdağ neighbourhood in the 18.3th kilometre on Fatsa-Korgan road. This tent settlement is exposed to various risks for being located on the main road. It is observed that the tent settlement's source of water is city water. There is electricity and lighting poles, but garbage is not being collected. Workers in tent settlements come from Şanlıurfa. There are 162 people living in this tent settlement,83 of which are children.

Number of Tents	Number of Children	Number of People
27	83	162

İslamdağ

Fatsa İslamdağ 2

There are 21 tents in the tent settlement located nearby İslamdağ Neighbourhood in the 17.8th kilometre on Fatsa-Korgan road. This tent settlement is exposed to various risks for being located on the main road. It is observed that the tent settlement's source of water is city water. There is electricity and lighting poles, but garbage is not being collected. Workers in tent settlements come from Şanlıurfa. There are 126 people living in this tent settlement, 64 of which are children.
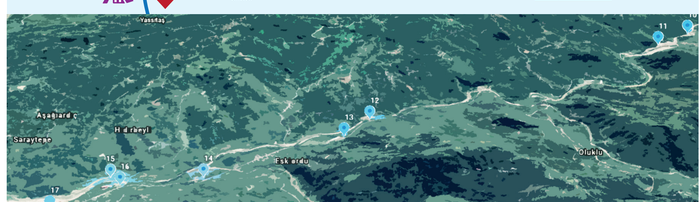
Number of Tents	Number of Children	Number of People
21	64	126